WATER SOURCES MAP

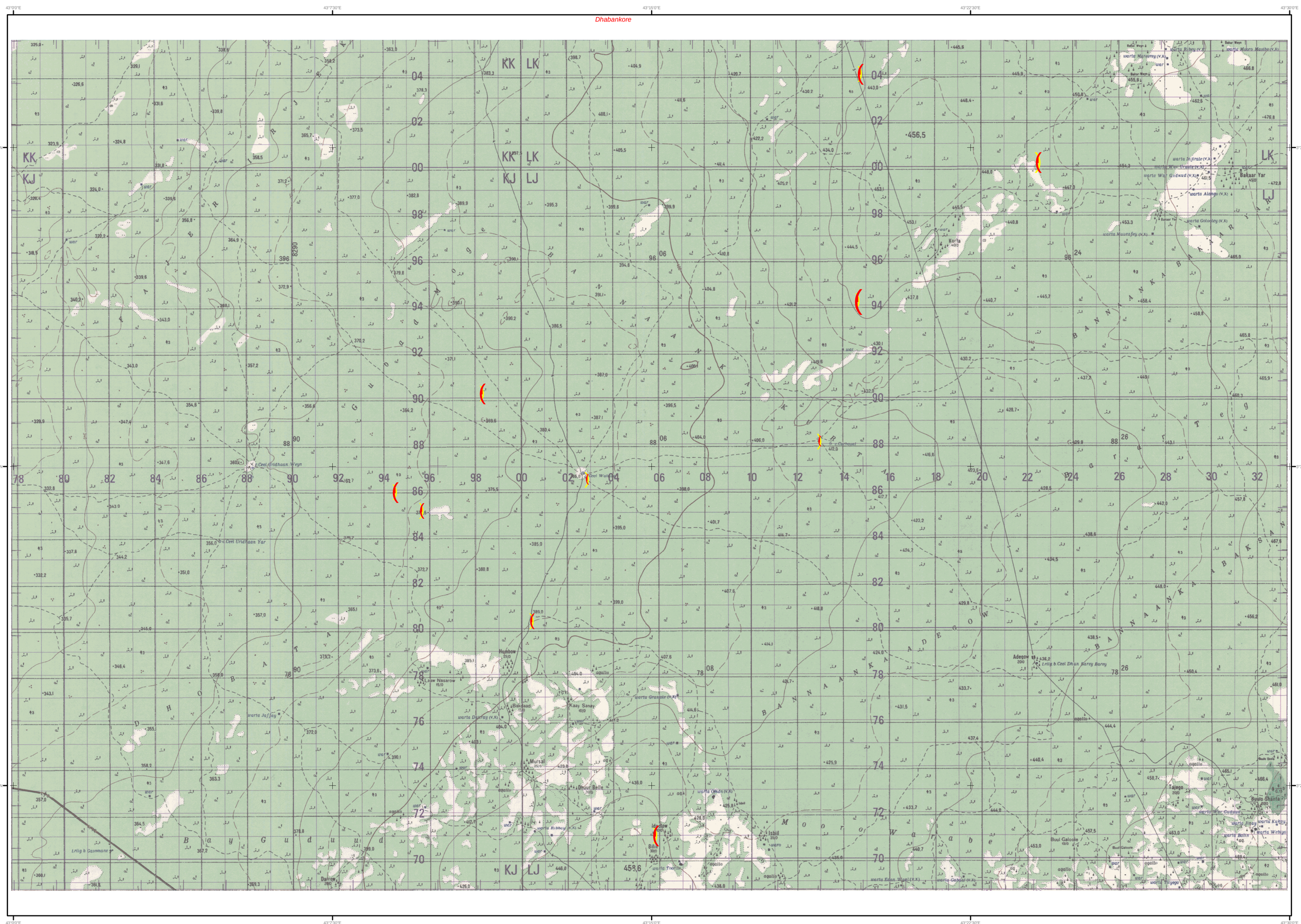



Water Sources Legend

EC (µ mhos)	DUG WELLS Functioning	DEPTH (m)*	DAMS Functioning	Capacity (m^3)*
g No Data	g No data	<4.5 (25%)	g No data	>3500 (25%)
Fresh	= Abandoned	<6.5 (50%)	D No	>6500 (50%)
Brackish	B No	<9.5 (75%)	i Yes	>12000 (75%)
Saline	i Yes	<27 (max)		>57000 (max)

** Second value indicates percentile ranges*

Data Sources: FAO SWALIM Water Sources Database
ACF Water Sources Survey

1:100,000 scale Topograpic Map image NA-38-15

Produced by: The Somalia Water and Land Information Management Project (SWALIM)

SWALIM is funded by the European Commision with 5% co-funding provided by UNICEF

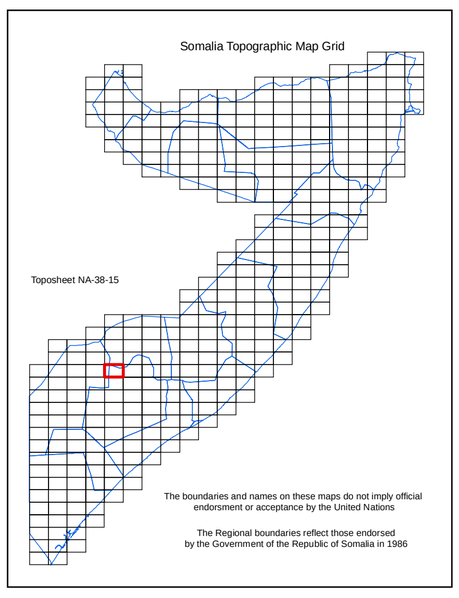

Map Reference: WAT-WATER-20060117-NA3815-A1-001
For copies or digital data contact enquiries@faoswalim.org